


# Geography of the US Northeast States: New York, New Jersey, Maine, Massachusetts

The Northeast region of the United States, fondly known as the "New England" region, encompasses six captivating states. In this article, we delve into the captivating geographies of four prominent states within this region: New York, New Jersey, Maine, and Massachusetts. Embark on an enthralling expedition as we explore their diverse landscapes, uncover their unique geological formations, and trace the meandering courses of their iconic waterways.

## New York: Empire of Contrasts and Natural Wonders

New York, the bustling epicenter of the United States, boasts a mesmerizing panorama of geographic wonders. From the vertiginous heights of the Adirondack Mountains, which proudly cradle the state's highest peak, Mount Marcy, to the gentle embrace of the Hudson River Valley's verdant farmlands, New York's topography is a tapestry of enchanting contrasts.



## Geography of the US - Northeast States - New York, New Jersey, Maine, Massachusetts and More) | Geography for Kids - US States | 5th Grade Social Studies by Baby Professor

★★★★☆ 4.3 out of 5

Language : English

File size : 727 KB

Screen Reader : Supported

Print length : 64 pages



Nestled within the state's western embrace, the Finger Lakes, a chain of 11 pristine lakes, will captivate your senses with their sapphire waters and soaring cliffs. To the east, Long Island, a slender ribbon of land, beckons with its pristine Atlantic beaches and picturesque seaside villages. And as if nature's artistry were not enough, New York proudly claims the iconic Niagara Falls, a thunderous testament to the power of cascading waters.

### **New Jersey: A Tapestry of Coastal Plains and Rolling Hills**

New Jersey, the "Garden State," unveils a distinctive geographic tapestry, where coastal plains meet rolling hills in harmonious embrace. The state's northern region is graced by the rugged beauty of the Appalachian Mountains, which gracefully transition into the rolling hills and valleys of the Piedmont region.

The Atlantic Coastal Plain, which encompasses much of the state's southern and eastern regions, presents a panorama of sandy beaches, salt marshes, and the mesmerizing barrier islands that fringe the coastline. These coastal wonders provide a sanctuary for a vibrant array of marine life, making New Jersey a haven for nature enthusiasts and beach lovers alike.

### **Maine: A Symphony of Forests, Mountains, and Coastlines**

Maine, the "Pine Tree State," proudly showcases a captivating interplay of forests, mountains, and a rugged coastline that stretches for an impressive 3,478 miles. The state's northern and western regions are dominated by

the Longfellow Mountains and the Boundary Mountains, which offer breathtaking vistas and challenge hikers with their rugged trails.

Central Maine is adorned with vast tracts of mixed forests, home to an abundance of wildlife, including the majestic moose and black bears. As you approach the coast, the landscape transforms into a symphony of rocky headlands, sandy beaches, and picturesque islands, inviting you to immerse yourself in the raw beauty of Maine's maritime heritage.


### **Massachusetts: A Fusion of Coastal Charms and Historic Landscapes**

Massachusetts, the "Bay State," welcomes you to a captivating fusion of coastal allure and historic landscapes. The state's eastern region boasts a mesmerizing coastline dotted with charming seaside towns, sandy beaches, and quaint harbors. Cape Cod, a peninsula shaped like a bent arm, beckons with its pristine beaches, historic lighthouses, and the irresistible charm of coastal living.

Venturing inland, you will encounter the rolling hills and fertile valleys of the Connecticut River Valley, a region steeped in history and agricultural traditions. Western Massachusetts embraces the majestic Berkshire Mountains, a haven for outdoor enthusiasts, hikers, and skiers alike. From the rugged beauty of its coastline to the tranquil embrace of its mountains, Massachusetts offers a captivating geographic tapestry.

The Northeast region of the United States, anchored by the captivating geographies of New York, New Jersey, Maine, and Massachusetts, offers a tantalizing blend of natural wonders, coastal allure, and historic landscapes. Each state unveils its own unique charm, inviting you to embark on an unforgettable journey of discovery. Whether you seek the

thrill of mountain peaks, the serenity of coastal vistas, or the charm of historic towns, the Northeast will captivate your senses and leave an enduring impression in your heart.



## Geography of the US - Northeast States - New York, New Jersey, Maine, Massachusetts and More) | Geography for Kids - US States | 5th Grade Social Studies

by Baby Professor


★★★★☆ 4.3 out of 5

Language : English

File size : 727 KB

Screen Reader: Supported

Print length : 64 pages



## The Ultimate Canadian Cookbook: A Culinary Exploration of Iconic Dishes and Regional Flavors

Journey into the heart of Canadian cuisine with "The Ultimate Canadian Cookbook," an indispensable culinary guide that unveils the vibrant flavors, diverse traditions, and...



## Finding Nevo: Unraveling the Mysterious Discography that Confused Everyone

A Fragmentary Puzzle In the labyrinthine world of music, there exists an enigmatic figure known only as Nevo. Their...